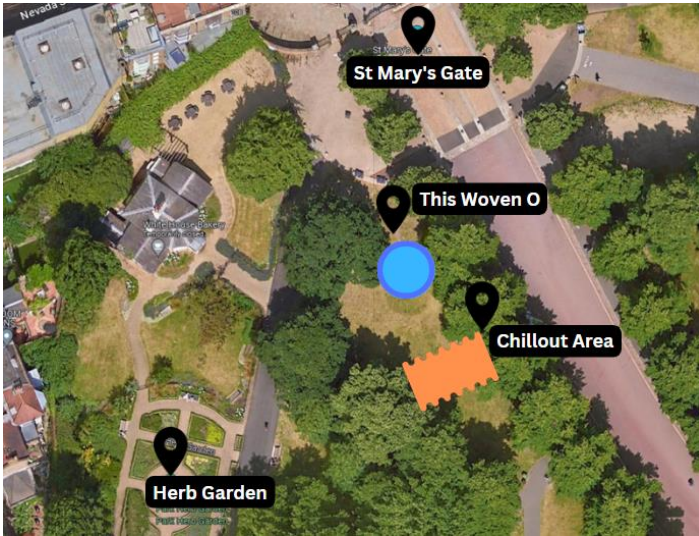


Greenwich Park

Route from Cutty Sark for Maritime Greenwich DLR Station




Address:

St Mary's Gate,
Greenwich Park, SE10
9JL

What 3 Words:

w3w.co/skips.vibes.equal



Transport:

Bus: National Maritime Museum Stop Bus Stop (129, 177, 188, 286, 386, N1), 2 minute walk

DLR: Cutty Sark for Maritime Greenwich, 10 minute walk



Access:

This site has full-level access.

Our volunteers will be available near the station and site for support.



For more information:

Visit www.tfl.gov.uk to plan your journey to Cutty Sark for Maritime Greenwich DLR Station.



Exit Cutty Sark for Maritime Greenwich DLR Station.



Turn left and walk toward McDonald's and Superdrug.




When you reach the intersection, turn right.



Continue to the crosswalk. Cross to reach the other side of the street.



Turn right and continue straight.



Cross the road, towards Bill's.



Head straight down Nelson Road.



At the crossing, turn right down King William Walk, past Gail's



Head straight down King William Walk.



St. Mary's Gate will be straight ahead. There is a step-free route on the righthand side.



Cross the road and turn left. Head through the gates.

Volunteers will be there to direct and assist you.