


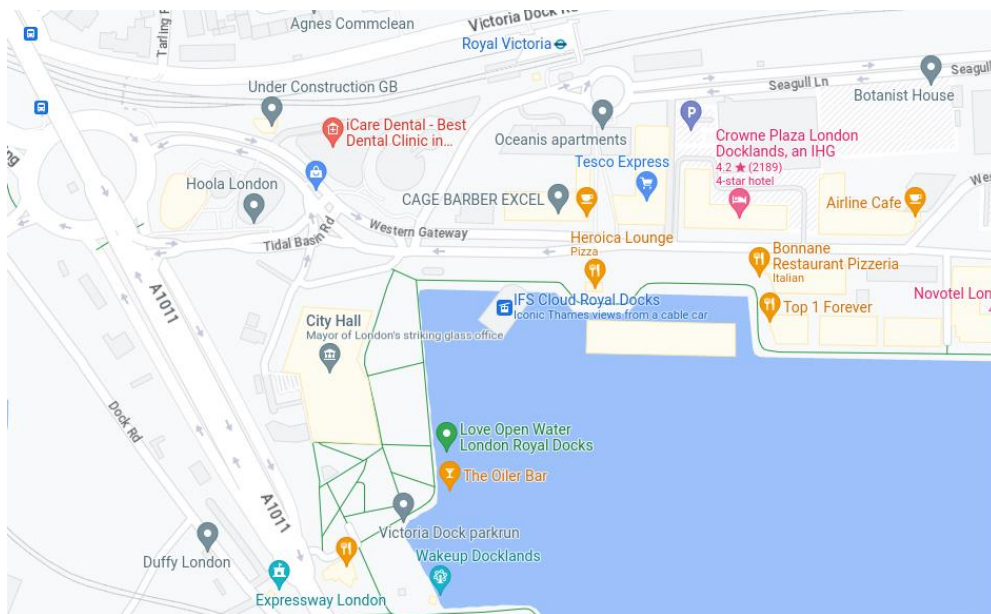
Sliding Slopes, Royal Victoria Dock

Route from Royal Victoria DLR Station



Address:
Royal Victoria,
London E16 1FA

What 3 Words:
///inform.edges.cherry



Transport:

Train: Royal Victoria Dock (7 min walk)

Buses: 147, 330, 474,



Access:

Site has full level access.
are available near stairs.


Volunteers will be available
on site for support.



For more information:

Visit www.tfl.gov.uk to plan
your journey.

Route from Royal Victoria DLR Station



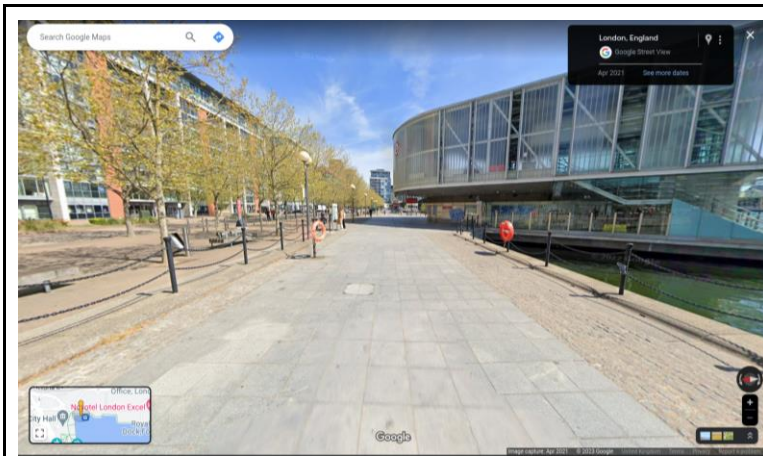
Exit Royal Victoria DLR Station onto Seagull Lane. Cross the road and turn right.




Follow the path around and cross the road, towards City Hall.



At City Hall, turn left down the esplanade.



You will pass the cable car station on your right.



The performance area will be on your right.

Volunteers will be there to direct and assist you.