


# ParkWorks Stratford Park

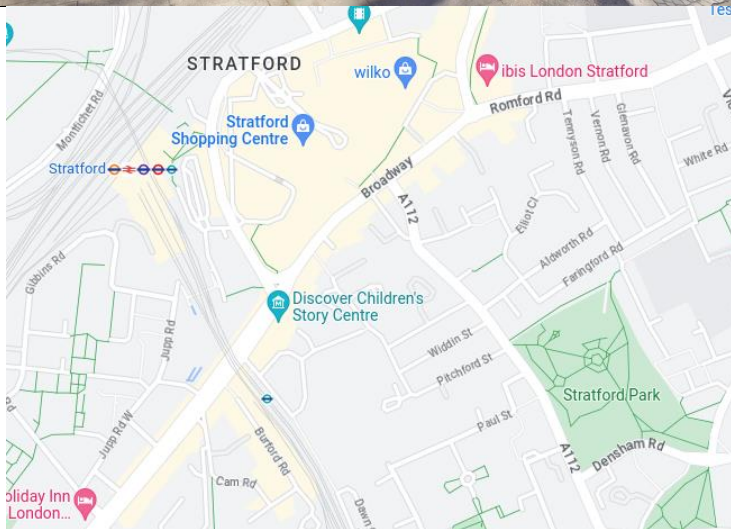
## Route from Stratford Station



Address:  
West Ham Lane, London  
E15 4PT

What 3 Words:

///united.rich.seated



Location: 900m from  
Stratford Station



Train:  
Stratford (12 min walk)

Buses:  
25, 104, 238, 69, 241,  
262, 276, 425, 473,  
D8



For more information:  
Visit [www.tfl.gov.uk](http://www.tfl.gov.uk) to  
plan your journey.

## Route from Stratford Station



Exit Stratford Station. Follow signs for Stratford Town Centre and bus station.



Head towards the shopping centre via the crossing.



Cross Great Eastern Rd and enter Stratford Shopping Centre.



Walk past the indoor market.



Carry straight on into East Mall.



Exit the shopping centre and bear left.





Walk past the memorial to the crossing.



Cross Broadway and bear right.



Turn left onto West Ham Lane



Cross onto the other side of West Ham Lane.



Pass the L&Q building.




Continue on West Ham Lane  
Crossing Mark St and Aldworth Rd.





You will see Stratford Park on your left.



You will arrive at the main entrance.

Volunteers will be there to direct and assist you.